


 **Fix Me!** This page is not fully translated, yet.



# Weitere Geocaching Addons

---

## Grundsätzliches

Neben den Addons von *Asamm Software* gibt es auch noch Addons von anderen Entwicklern die hervorragend mit Locus Map zusammenarbeiten. Einige davon, deren Funktionen vor allen den einfachen Download von Geocaches betreffen, haben wir bereits im Kapitel [Import von Geocaches](#) vorgestellt. In diesem Kapitel kommen jene Addons zum Zug die die Möglichkeiten des Geocachings mit Locus Map um weitere Funktionen ergänzen.



Asamm Software ist weder verantwortlich für die korrekte Funktion bzw. Updates noch für Datenverluste durch die Verwendung dieser Addons. Die Auflistung ist nur für Ihre Information gedacht, wahrscheinlich unvollständig und auch Änderungen unterworfen.

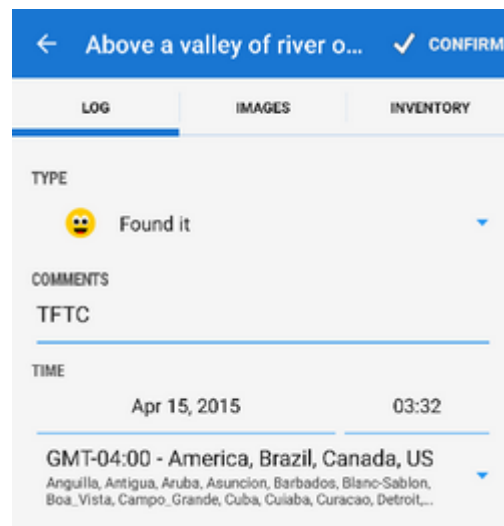


## Feldnotizen

### About

- made by [Jarda Kvapil](#)
- download from [Google Play](#).

Many geocachers welcome the possibility to log their findings directly in terrain. Field Notes provide solution for cases when there is no internet connection to log online. It offers simple and intuitive interface for work with existing field notes (logs), creating new ones, for mass logging via Locus Map etc.



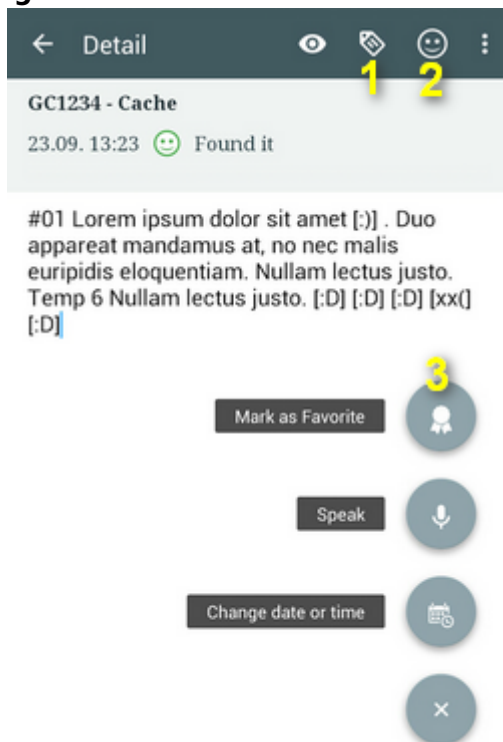
## Instructions for use

- **How to create a new field note:**

- display a geocache's *main menu* > *Log visit* > *Store offline*
- select *type of log* (Found it, Didn't find it...), insert *comment*, attach *images* etc.
- ✓ **Confirm**
- the field note appears in the *Existing (local) field notes* list

For even quicker logging pre-fill the logging dialog in [Settings > Geocaching](#).

- **Editing field notes**



- Open FieldNotes (Menu > More > FieldNotes)
- Tap a field note from the list
- Add a shortcut from a predefined list (1 - can be edited in add-on settings)

- Add a smiley from a predefined list (2)
- mark the geocache as favorite (3)
- Confirm

#### • Managing field notes

- Open FieldNotes (Menu > More > FieldNotes)
- check the field notes you want to manage
- select from the topbar menu: export, sorting options, multi-select options, make settings.



Field Notes add-on offers even more functions, e.g. more log templates, voice logging etc. The functions are available after purchasing Field Notes unlocker in [Locus Store](#).



## Multi Cache Solver

### About

- made by [Gawalione](#)
- download from [Google Play](#)

A useful tool for paperless geocaching helps calculate variables and formulas in multi- and mystery caches.

### Instructions for use

Simply open the cache in the addon, mark the formulas in the description and the solver will find the used variables and will calculate your next waypoints. It automatically submits the new coordinates to Locus so you do not need to enter them by hand yourself.



## New Cache Point

- made by [Jakub Jerabek](#)
- download from [Google Play](#)

This simple addon for Locus Map enables creating a new Geocaching Point with GC code. Typical use:

- when you are making betatest

- when you find a geocache accidentally
- when you go geocaching without caches imported in your device and you want to log this cache via Field Notes etc.



## Satellite Images

- made by [Jakub Jerabek](#)
- download from [Google Play](#)

This addon enables downloading static Google satellite map images for geocaches. It allows to select image resolution, format and zoom levels for downloaded maps. Maps are stored in “Images” tab of a geocache detail screen.

From: <https://docs.locusmap.eu/> - **Locus Map - knowledge base**

Permanent link: [https://docs.locusmap.eu/doku.php?id=de:manual:user\\_guide:geocaching:other&rev=1439888906](https://docs.locusmap.eu/doku.php?id=de:manual:user_guide:geocaching:other&rev=1439888906)

Last update: **2015/08/18 11:08**

