




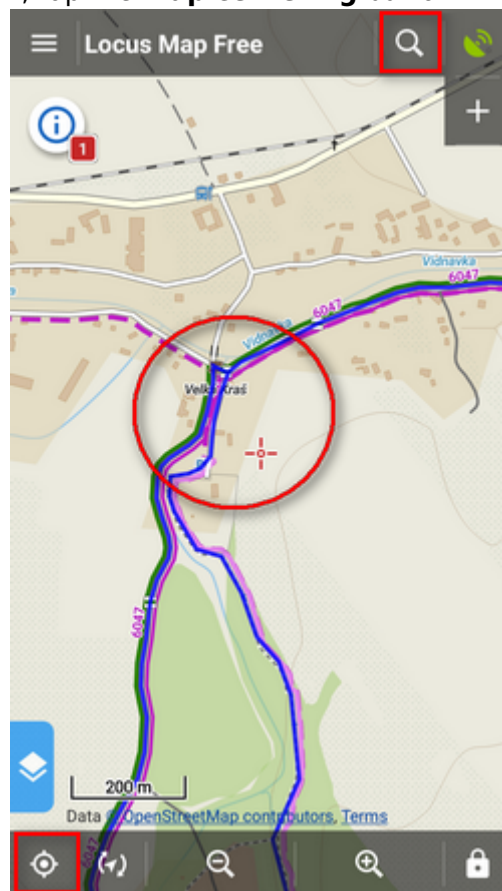
Weather


- This feature is available in Locus Map Pro only.
- Menu > More functions > Weather

Locus Map offers 7-days, 3-hour worldwide weather forecast. For any place on Earth it provides information on 3-hour and average daily temperature, precipitation, humidity, visibility, pressure, wind speed and direction, cloud coverage and sunrise/sunset times in local time. All data are provided by [Dark Sky](#).

Instructions


1. point your **map screen cursor** at the place of the weather forecast (or find the position with **location selector**). If you want to know the forecast of the place you are standing in at the moment and you have GPS fix, tap the **map centering** button 

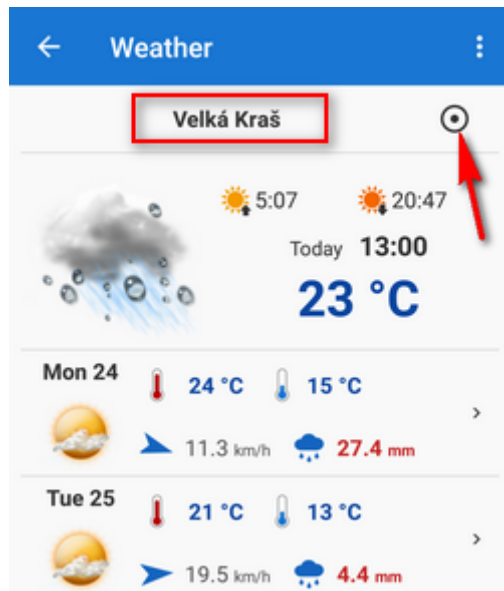


2. tap *Menu > More functions > Weather* 

Weather Forecast Screen

Overall view

- **Location** - Locus displays forecast of the nearest place to your selected location the online database knows name of. Other locations can be selected via the [Location Selector](#) .



- **Current weather** - information on current weather state - cloud coverage, temperature, sunrise/sunset times
- **Today's weather forecast** - the line with expected forecast for the day - highest/lowest expected temperature, wind speed/direction, expected precipitation - tapping the day line you can open a detailed 3-hours forecast with a meteogram
- **Weather forecast for next 6 days** - all daily forecasts can be extended to 3-hour detailed information



Detailed forecast

Is displayed after tapping a day forecast line.

- **Current weather** - cloud coverage, sunrise/sunset times, current temperature, humidity %, visibility, pressure, precipitation, wind speed/direction

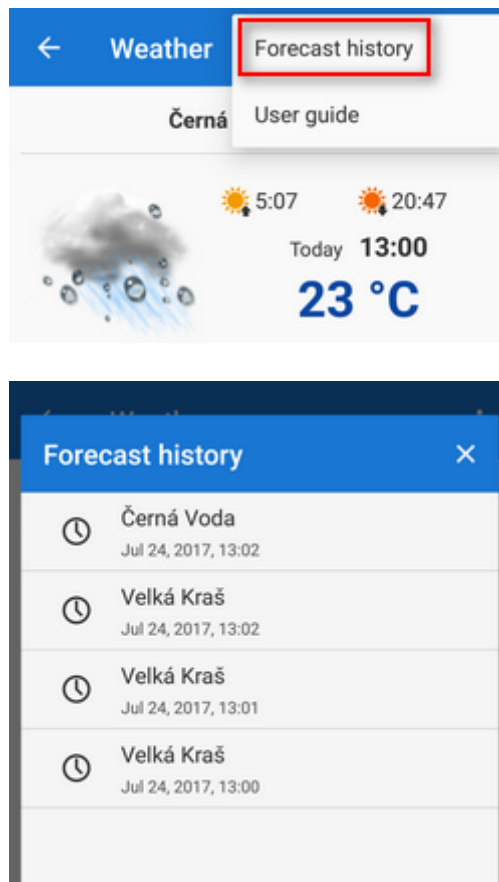


- **Meteogram** - axe x - day time, axe y - temperature, curve displays also cloud coverage. Tapping the meteogram changes values in the detailed forecast
- **3-hour details** - forecast for the whole day divided by 3 hours - cloud coverage, temperature, wind speed/direction and precipitation



Forecast history

Tap  in the topbar and select **Forecast history** - a box with places forecast lately appears



From:
<https://docs.locusmap.eu/> - Locus Map Classic - knowledge base

Permanent link:
https://docs.locusmap.eu/doku.php?id=manual:user_guide:functions:weather&rev=1500900224

Last update: 2017/07/24 14:43

