



How to place a point of interest on the map?

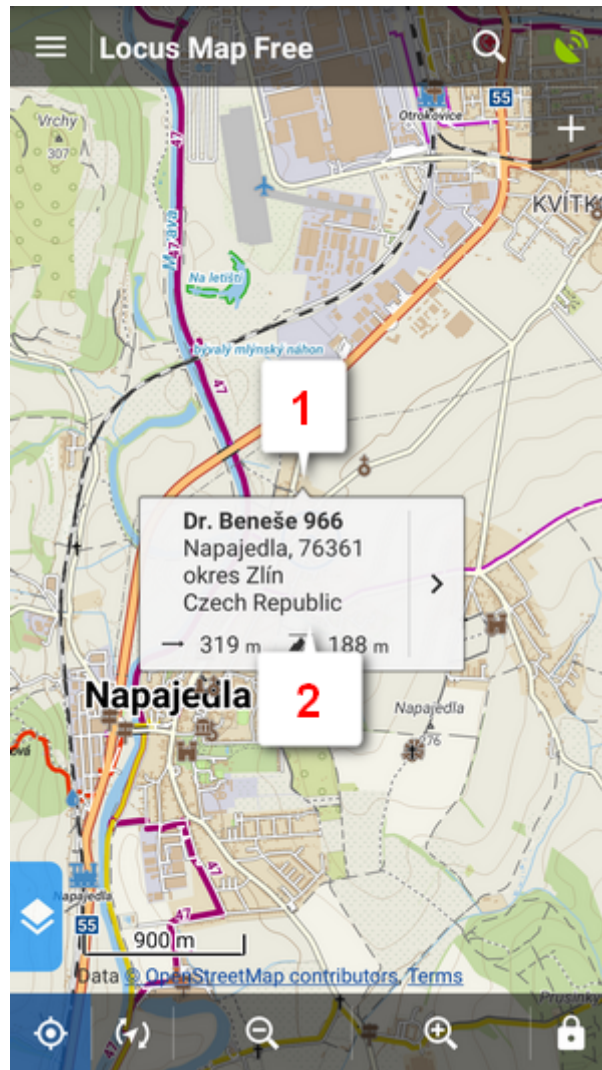
BTW, what is a point of interest, a.k.a. POI?




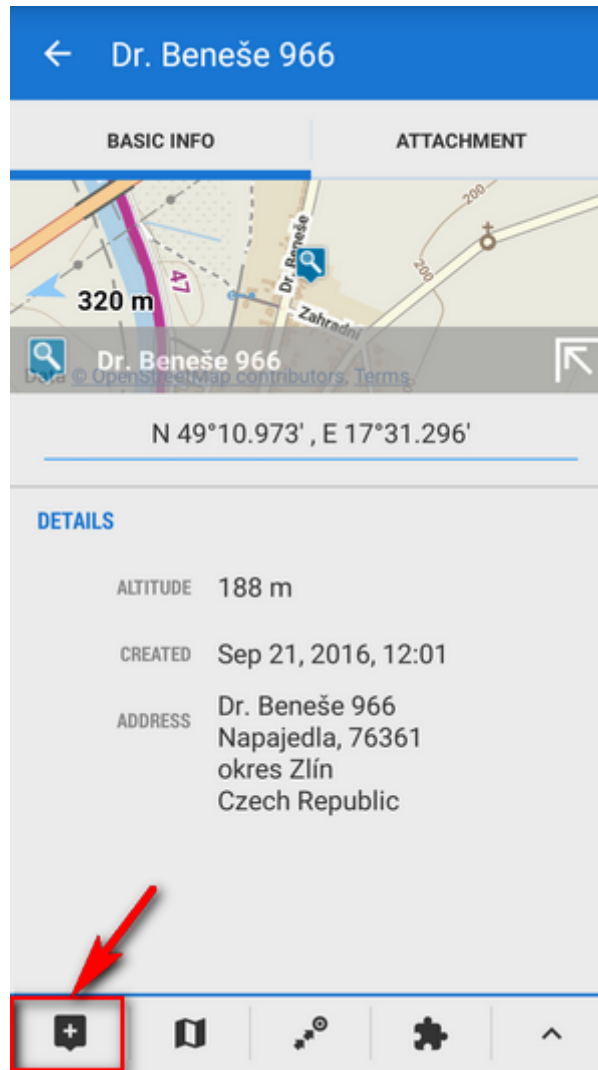
POIs are places on the map that carry some more information you are interested in. **Just tap them.** Usually they describe things like **monuments, theaters, museums, pubs, hotels** etc.

Locus Map allows you to place **your own POI** to mark anything you like on your trip, to show your friends your address on holidays or to let yourself navigate to it. It's simple:

- **1.** touch the screen on the place you'd like to save and hold a sec. A small frame with address appears. **2.** tap it once more to open the POI detail window.



- tap  in the left lower corner.



- edit name of your point or just leave what is in the place of name and tap **Save**.

Edit ✓ SAVE

BASIC INFO | **ATTACHMENT**

ICON & NAME
 *

FOLDER
 * 0 / 31

LOCATION
 *

DESCRIPTION
 *

ELEVATION
 *

ADDRESS

STREET
 * *

CITY

* all these items can be edited

POIs are listed in the Data manager Points tab right next to your tracks.



	POINTS	TRACKS	ITEMS
caches	0 / 409		
castles	0 / 8		
photos	0 / 10		
various	0 / 31		



More about **Points** in Locus Map can be found [here >>](#)

From:

<https://docs.locusmap.eu/> - **Locus Map Classic - knowledge base**

Permanent link:

<https://docs.locusmap.eu/doku.php?id=manual:basics:poisplace&rev=1474454094>

Last update: **2016/09/21 12:34**

