




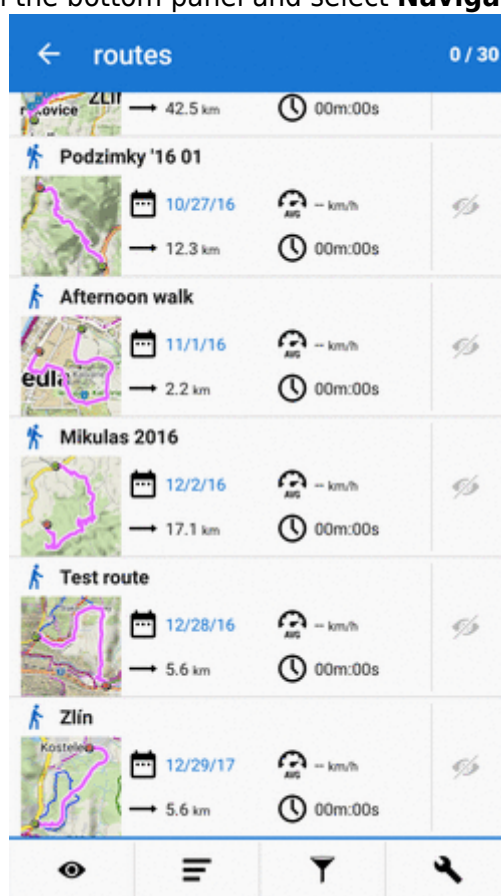
# Navigation Along a Route

Unlike in [Navigate to...](#) feature where the route is calculated from start to end by a routing service, **Navigation along a route navigates recorded tracks, imported or planned routes** stored in your own Locus track/route database.

## 1. Select a Route



### From Track/route manager

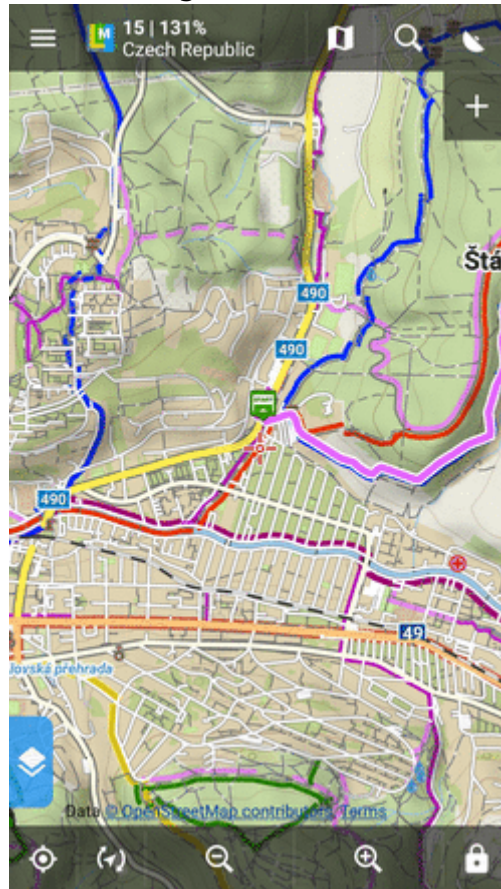
1. **select a route** and tap it to display its [detail screen >>](#)
2. tap  navigation button in the bottom panel and select **Navigation**



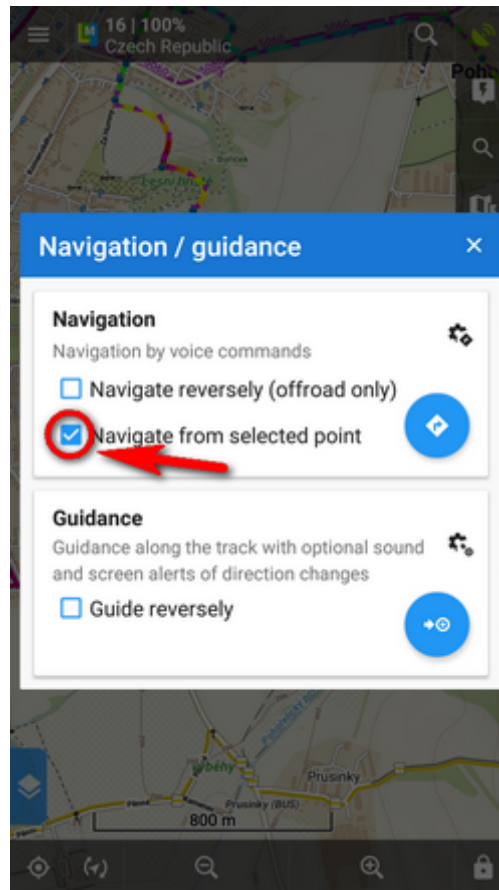
### On map

1. **find** your route on map and **tap it**

2. tap  on the popup
3. select  **Navigation/guidance > Navigation**



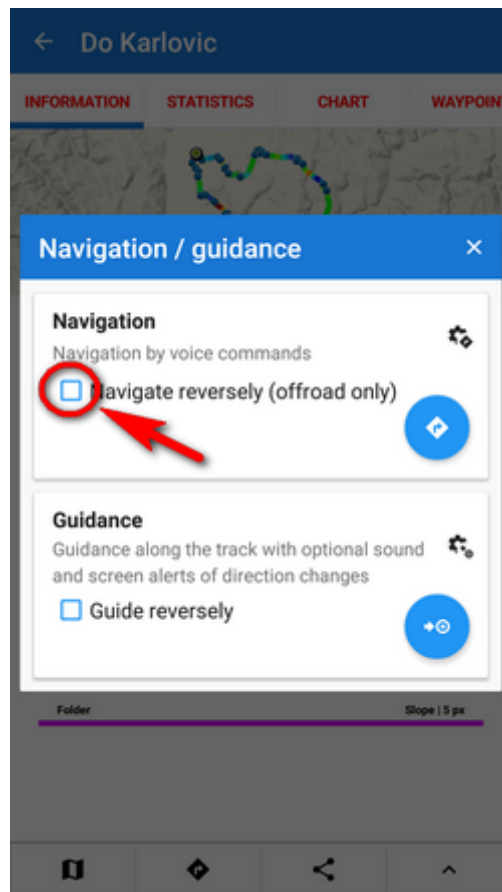
4. check **Navigate from selected point** if you want to be navigated from the place you tapped. Otherwise you'll be navigated from the nearest place on the route to your actual location



Locus Map **automatically generates navigation commands** along the route in places of the most remarkable direction changes.

## Reverse direction

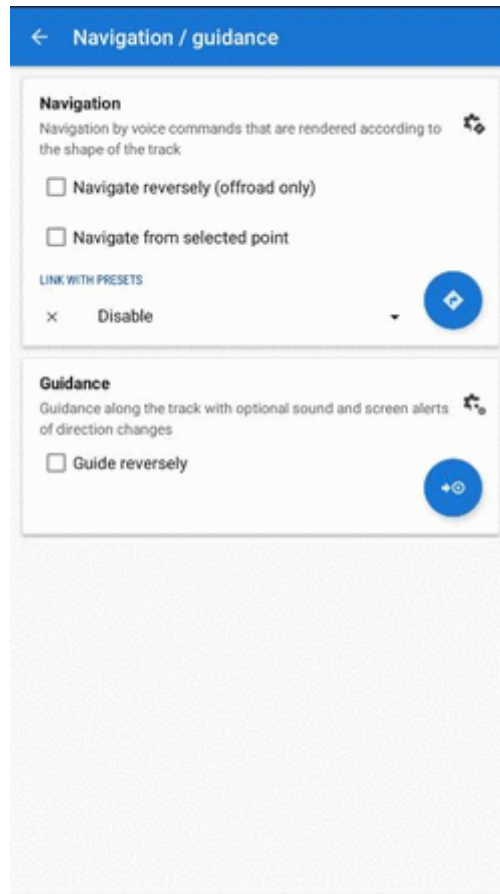
To be navigated in **reverse direction** of the route, check “Navigate reversely”:



Navigation commands on a reversed route may not reflect traffic situations accurately.  
**Recommended for offroad use only!**

## Link with presets

If you need to **re-set Locus Map temporarily during the navigation** (e.g. shift the cursor, turn map rotation on, the screen permanently on, etc.), **select from your app [presets](#)** here:

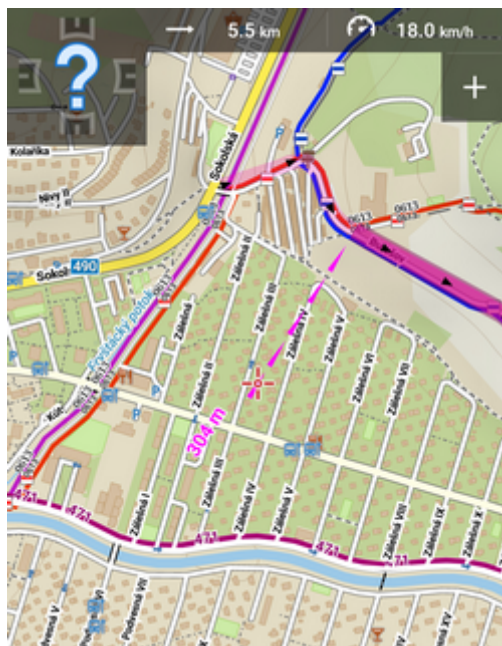


## 2. START Navigation

- At the start of the route

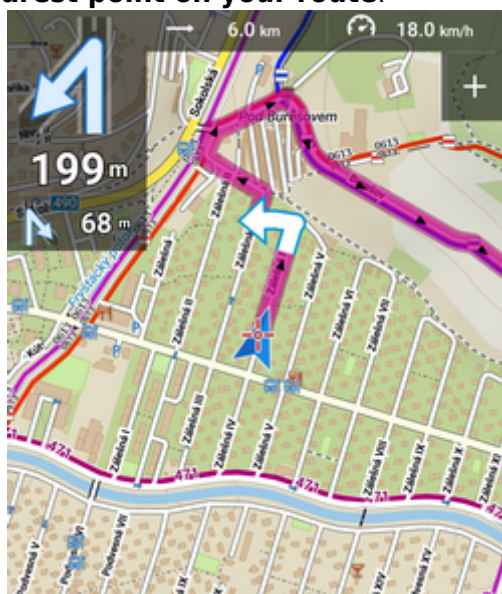


- Away from the start of the route  
In this case Locus **guides** you to the nearest point on your route.



- **Away from the start of the route - auto recalculation**

If you have **auto-recalculation with route priority** set, the selected routing service **calculates route to the nearest point on your route.**



**Auto-recalculation with point priority ignores your selected route and creates a new route to the nearest via point or directly to the finish.**

From:  
<https://docs.locusmap.eu/> - Locus Map Classic - knowledge base

Permanent link:  
[https://docs.locusmap.eu/doku.php?id=manual:user\\_guide:functions:navigation:along-route](https://docs.locusmap.eu/doku.php?id=manual:user_guide:functions:navigation:along-route)

Last update: 2019/11/29 14:35



