

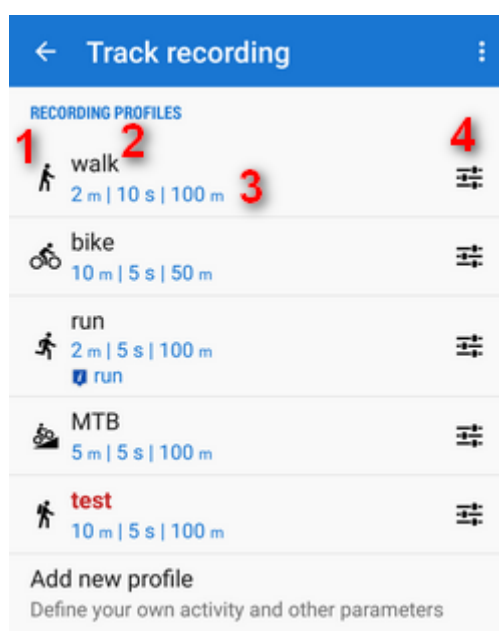


# Track Recording Settings

## Recording profiles

Locus Map records tracks in various **profiles**. Each profile has particular parameters suitable for **different activities** that can be **set individually**.

**Tap the profile name to activate it.** Active profile is **highlighted red**.



- **1** - activity icon. Activity is defined when creating the profile. **It cannot be changed later.**
- **2** - name of activity (can be edited)
- **3** - distance and time frequency of recorded trackpoints, maximum allowed GPS deviation
- **4** - [profile settings](#) button

## Add new profile

available only in Locus Map Pro.

Allows to [define a completely new profile](#) based on default values.



**More about creating and editing recording profiles here >>**

## Global

### Body parameters

available only in Locus Map Pro

Add values for calculation of your **energy consumption** during sports activities:

**Personal details**

SEX  
☒ Male ☐ Female

DATE OF BIRTH  
1 Jan

HEIGHT: 1.72 m      WEIGHT: 60.0 kg

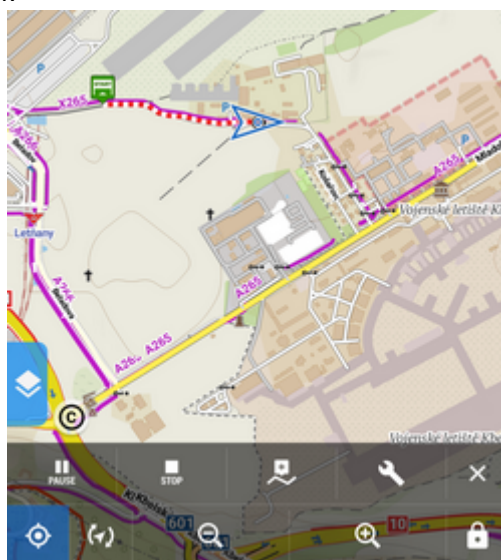
CANCEL SET

### Style of track recording panel

Select between full-featured sliding side panel:

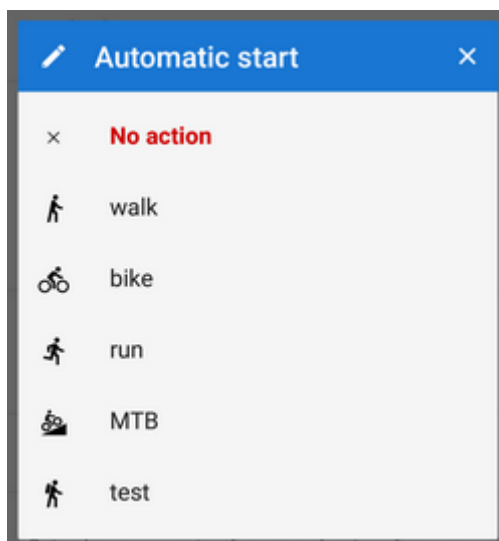


or simple compact bottom panel:



## Automatic start

available only in Locus Map Pro Launches track recording **automatically after Locus Map app startup**. Useful for detailed mapping of your activities but demanding a lot of data space. You can **select profile** in which Locus would start automatic recording:



## Audio coach

limited use in Locus Map Free

Turns Locus Map into a full-scale sport-tracker. This opens a list of **available audio schemes and their settings >>**

## Side panel

### Panel auto hide

Hides side sliding panel automatically after start/stop of track recording

### Number of track monitoring parameters

Defines number of cells in the track recording side panel grid (4 to 12) - cells display values or charts of parameters monitored during track recording

### Start with countdown

Starts track recording with a pre-defined countdown from 5 to 30 seconds (0 - without countdown)

From: <https://docs.locusmap.eu/> - Locus Map Classic - knowledge base

Permanent link: [https://docs.locusmap.eu/doku.php?id=manual:user\\_guide:tracks:recording:settings&rev=1589959431](https://docs.locusmap.eu/doku.php?id=manual:user_guide:tracks:recording:settings&rev=1589959431)

Last update: 2020/05/20 09:23

