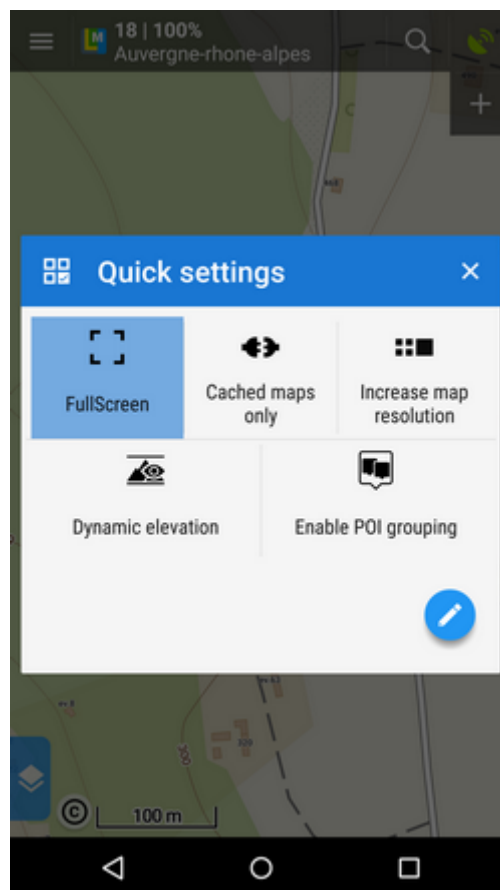



Quick Settings

If you need **direct and fast switch of some setting options**, use **Quick Settings**. It is accessible from the main menu but for even quicker access we recommend to place it to your **Function Panels**.

Quick settings box



Displays a grid of the most used settings shortcuts. The grid is fully customizable and you can:



















-  **add buttons** - choose from a selection of settings to link to
- **remove buttons** - long-tap the item you want to remove and select **Remove**
- **sort buttons** - you can freely drag&drop the buttons to change their order (available from the






Android 3.0+ version)



The settings linked by the Quick Settings are launched by tapping the buttons immediately without further confirmation.

Available settings shortcuts

-  **Fullscreen** - hides system panel
-  **Screen On/Off Control** - sets turning the screen on/off by gestures or by the application - Locus Map Pro only
-  **Always Screen On** - enables permanent screen on
-  **Tap and hold to display address** - searches addresses by long-tapping the map screen
-  **Shift map cursor** - moves the map center crosshair down by 1/4 of the screen - Locus Map Pro only
-  **Time circles** - displays rings indication estimated distance passed according to current speed
-  **Distance circles** - displays rings indicating various distances from current position
-  **Dynamic elevation** - displays elevation at the map screen center
-  **Map Themes** - offers available map themes to switch to
-  **Enable POI grouping** - groups POI into a single object at lower zooms for faster map drawing
-  **Cached maps only** - uses cached map tiles only
-  **Increase Map Resolution** - displays map with changed resolution
-  **Map Shading** - enables additional shading of map based on elevation files - Locus Map Pro only
-  **Map Color Mode** - adjusts map contrast, turns night mode on etc.
-  **Auto-zoom** - enables automatic zoom change depending on current speed - Locus Map Pro only
-  **Out of route notification** - sets alert distance, repetition and sound during navigation
-  **Notifications of Points** - sets sound notifications of approaching POI
-  **Next turn notification** - sets notification of the next direction change

-  **Out of route notification** - sets alert distance, repetition and sound during track guidance
-  **Position Acquired** - notifies of the phone having acquired the GPS location fix
-  **Position Lost** - notifies of the phone having lost the GPS fix
-  **GPS Auto-off** - allows automatic turning GPS off according to pre-defined parameters
-  **Connect with add-ons** - sends anonymous data periodically to add-ons. E.g. essential for Geocaching4Locus add-on proper function.

From:
<https://docs.locusmap.eu/> - **Locus Map Classic - knowledge base**

Permanent link:
https://docs.locusmap.eu/doku.php?id=manual:user_guide:settings:quick_settings&rev=1536321671

Last update: **2018/09/07 14:01**

