


# Quick Settings

---

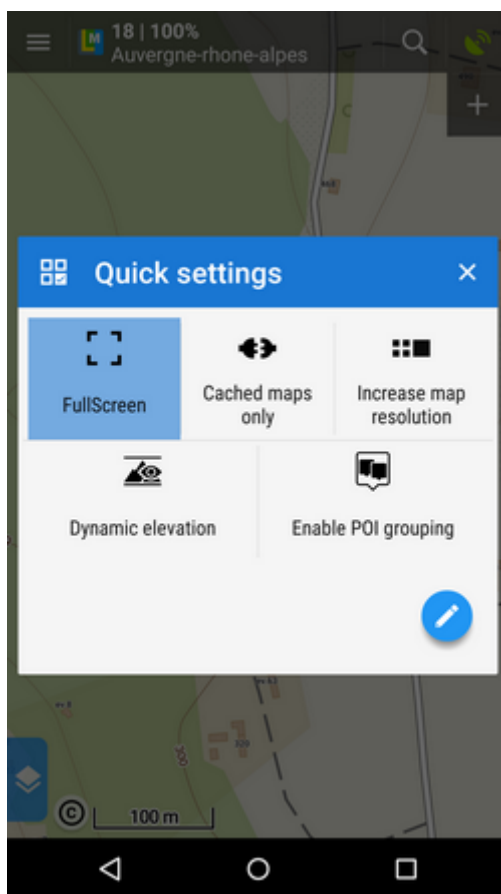
## About

- Menu > More > Quick Settings




**Quick Settings button** enables direct and fast switch of several settings options. It is accessible from the main menu or can be placed in some of the [Function Panels](#) for even quicker access.

## Quick Settings Window







Consists of a grid of the most used settings shortcuts. The grid is fully customizable:




-  **adding buttons** - displays a wide range of settings to link to
- **removing buttons** - long-tap the item you want to remove and select "Remove"
- **sorting buttons** - you can freely tap-drag-drop the buttons to change their order (available from the Android 3.0+ version)



**The settings linked by the Quick Settings are launched by tapping the buttons immediately without further confirmation.**

## Available Settings Shortcuts

-  **Fullscreen** - hides system panel
-  **Screen On/Off Control** - sets turning the screen on/off by gestures or by the application - Locus Map Pro only
-  **Always Screen On** - enables permanent screen on
-  **Enable Address Search** - searches addresses by long-tapping the map screen

-  **Shift Map Center** - moves the map center crosshair down by 1/4 of the screen - **Locus Map Pro only**
-  **Time Rings** - displays rings indication estimated distance passed according to current speed
-  **Distance Rings** - displays rings indicating various distances from current position
-  **Dynamic Altitude** - displays altitude at the map screen center
-  **Map Themes** - offers available map themes to switch to
-  **Enable POI grouping** - groups POI into a single object at lower zooms for faster map drawing
-  **Offline Mode** - uses cached map tiles only
-  **Change Map Resolution** - displays map with changed resolution
-  **Map Shading** - enables additional shading of map based on elevation files - **Locus Map Pro only**
-  **Map Color Mode** - adjusts map contrast, turns night mode on etc.
-  **Auto-zoom** - enables automatic zoom change depending on current speed - **Locus Map Pro only**
-  **Out of Track Notification** - sets alert distance, repetition and sound during navigation
-  **Notifications of Points** - sets sound notifications of approaching POI
-  **Next Waypoint Notification** - sets notification of the next turning trackpoint
-  **Out of Track Notification** - sets alert distance, repetition and sound during track guidance
-  **Position Acquired** - notifies of the phone having acquired the GPS location fix
-  **Position Lost** - notifies of the phone having lost the GPS fix
-  **GPS Auto-off** - allows automatic turning GPS off according to pre-defined parameters
-  **Enable Periodic Updates for Add-Ons** - sends anonymous data periodically to add-ons. E.g. essential for Geocaching4Locus add-on proper function.

From:  
<https://docs.locusmap.eu/> - **Locus Map Classic - knowledge base**

Permanent link:  
[https://docs.locusmap.eu/doku.php?id=manual:user\\_guide:settings:quick\\_settings&rev=1439992605](https://docs.locusmap.eu/doku.php?id=manual:user_guide:settings:quick_settings&rev=1439992605)

Last update: **2015/08/19 15:56**

