


Quick Settings

About

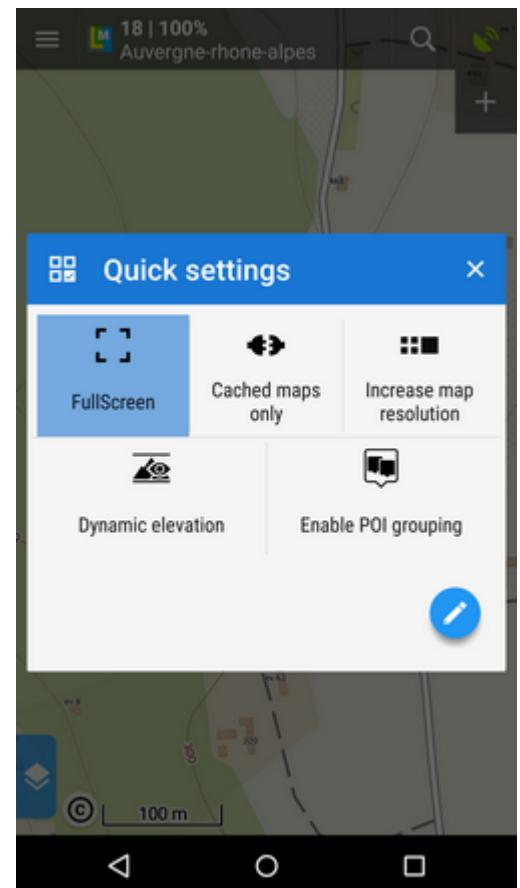
- Menu > More > Quick Settings




Quick Settings button enables direct and fast switch of several settings options. It is accessible from the main menu or can be placed in some of the [Function Panels](#) for even quicker access.

Quick Settings Window

Consists of a grid of the most used settings shortcuts. The grid is fully customizable:


























-  **adding buttons** - displays a wide range of settings to link to
- **removing buttons** - long-tap the item you want to remove and select "Remove"
- **sorting buttons** - you can freely tap-drag-drop the buttons to change their order (available from the Android 3.0+ version)



The settings linked by the Quick Settings are launched by tapping the buttons immediately without further confirmation.

Available Settings Shortcuts

-  [Fullscreen](#) - hides system panel
-  [Screen On/Off Control](#) - sets turning the screen on/off by gestures or by the application - Locus Map Pro only
-  [Always Screen On](#) - enables permanent screen on
-  [Enable Address Search](#) - searches addresses by long-tapping the map screen
-  [Shift Map Center](#) - moves the map center crosshair down by 1/4 of the screen - Locus Map Pro only
-  [Time Rings](#) - displays rings indication estimated distance passed according to current speed
-  [Distance Rings](#) - displays rings indicating various distances from current position
-  [Dynamic Altitude](#) - displays altitude at the map screen center
-  [Enable POI grouping](#) - groups POI into a single object at lower zooms for faster map drawing
-  [Offline Mode](#) - uses cached map tiles only
-  [Map Themes](#) - offers available map themes to switch to
-  [Change Map Resolution](#) - displays map with changed resolution
-  [Map Shading](#) - enables additional shading of map based on elevation files - Locus Map Pro only
-  [Map Color Mode](#) - adjusts map contrast, turns night mode on etc.
-  [Auto-zoom](#) - enables automatic zoom change depending on current speed - Locus Map Pro only
-  [Out of Track Notification](#) - sets alert distance, repetition and sound during navigation
-  [Notifications of Points](#) - sets sound notifications of approaching POI
-  [Next Waypoint Notification](#) - sets notification of the next turning trackpoint
-  [Out of Track Notification](#) - sets alert distance, repetition and sound during track guidance

-  [Position Acquired](#) - notifies of the phone having acquired the GPS location fix
-  [Position Lost](#) - notifies of the phone having lost the GPS fix
-  [GPS Auto-off](#) - allows automatic turning GPS off according to pre-defined parameters
-  [Enable Periodic Updates for Add-Ons](#) - sends anonymous data periodically to add-ons. E.g. essential for Geocaching4Locus add-on proper function.

From:

<https://docs.locusmap.eu/> - **Locus Map Classic - knowledge base**

Permanent link:

https://docs.locusmap.eu/doku.php?id=manual:user_guide:settings:quick_settings&rev=1428065733

Last update: **2015/04/03 14:55**

