



# Points & Tracks Settings

---

## Points

### Tap on point

Sets default action after tapping a point on the map:

- **Popup** - a small information label popping under the point:



[more info here >>](#)

- **Screen** - whole screen window with all information about the point:



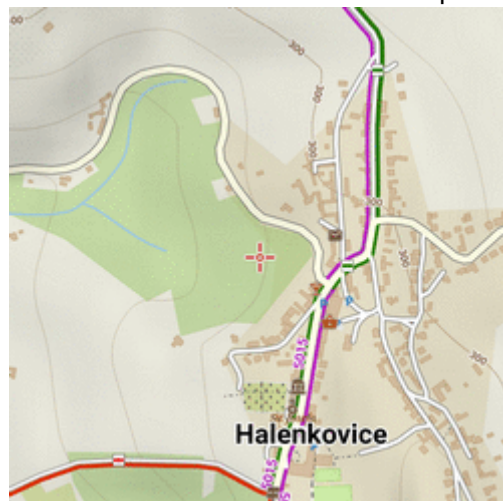
[more info here >>](#)

## Point label content

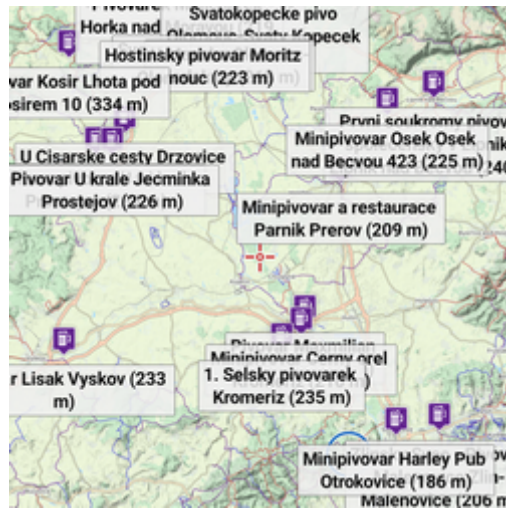
### Basic settings

#### Labels on map:

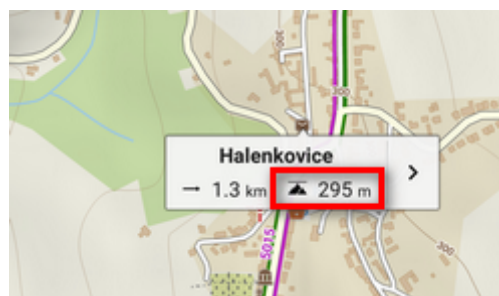
- **Never** - label appears only after tapping the point
- **On hover** - label appears when the cursor is moved over the point:



- **Always** - label permanently visible:

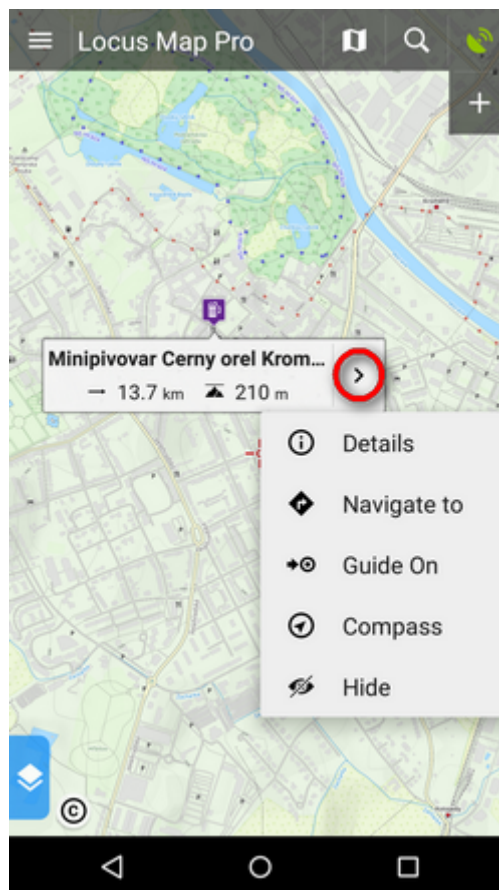


**Elevation value** - elevation on the location of the point:



(based on [offline elevation data](#))

**Context menu**



Available switches:

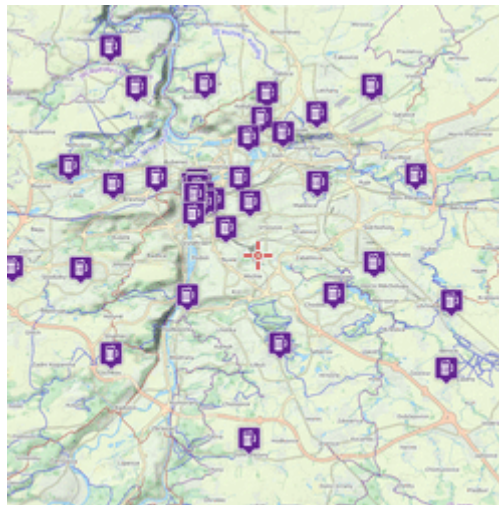
- *Details, Navigate to, Guide to, Compass, Edit, Hide, Delete*

Geocaching switches:

- *Parent cache, Hint, Load all waypoints, Log your visit*

## Enable POI grouping

Displays a group symbol in higher map zooms on places with high density of selected points of interest for better map readability:



## New point default location

When creating a new user point on map, use one of following default methods of location:

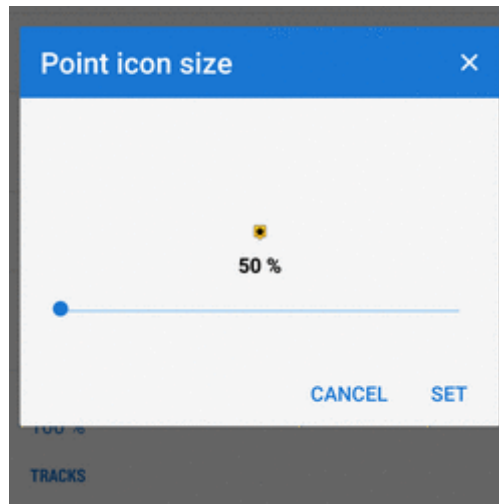
- **GPS fixed position** - creates point on actual GPS position of the user
- **Map screen center** - creates point at actual position of the cursor in the middle of the map screen

## Check POI duplicates

Allows to prevent importing identical points of interest, including geocaches. You can select if to check all imported caches or only caches in selected folders.

## Point icon size

Sets size of icons on the map from 50 to 300% of a normal size:



## Tracks

### Tap on track

Sets default action after tapping a track:

- **Popup** - an information label popping under the tapped track/route point:



[more info here >>](#)

- **Screen** - whole screen opens with all information about the track/route:



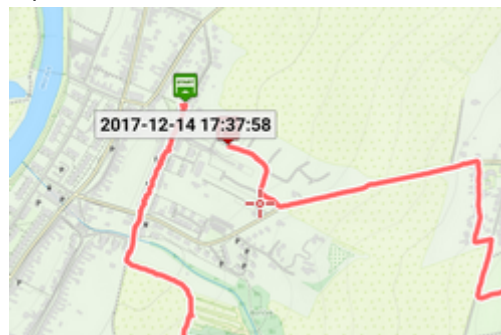
[more info here >>](#)

## Track label content

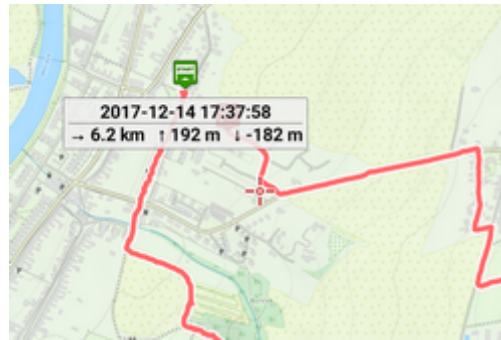
### Basic settings

**Labels on map** - sets type of the label at a track starting point:

- **Do not show** - starting point is without label
- **Simple** - label shows only date/time of start:

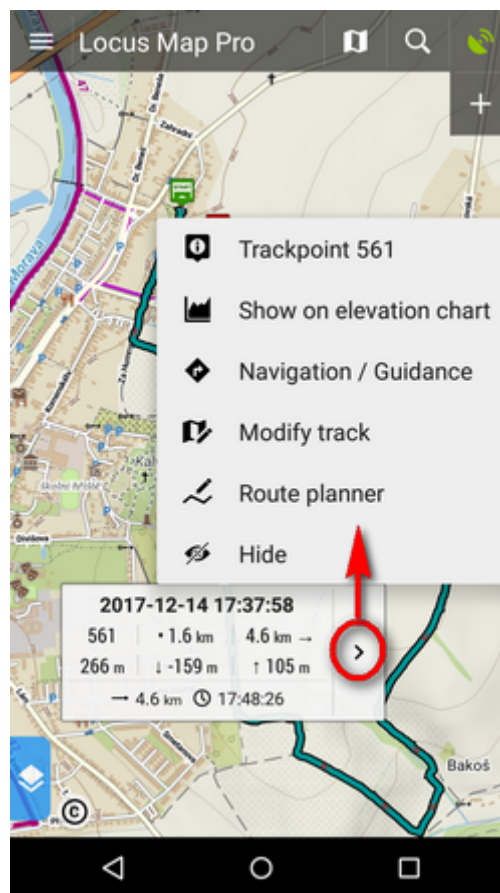


- **Complex** - label shows date/time of start, route/track length, total positive and negative elevation:



**Distance to GPS, recorded time** - more optional values

### Context menu



Trackpoint (particular spot on track) switches:

- *trackpoint number, show on elevation chart*

Track switches:

- *track detail, analyzer (stats and charts), edit (name etc.), modify track, navigation/guidance, hide and delete*

### Track start/end icons

Select graphic symbols at start/stop of active tracks:

- *No symbol*



- *Dot*



- *Icon*



## Track line style

Default graphic settings of all tracks and routes across the whole app. [More info >>](#)

## Overwrite exported data

Allow to overwrite files that have been already exported.

From:

<https://docs.locusmap.eu/> - Locus Map Classic - knowledge base

Permanent link:

[https://docs.locusmap.eu/doku.php?id=manual:user\\_guide:settings:points\\_tracks](https://docs.locusmap.eu/doku.php?id=manual:user_guide:settings:points_tracks)

Last update: **2022/04/08 11:55**

