

























Legend of Locus Maps symbols





Traffic, Paths

Object	Symbol
Motorway	
Trunk	
Primary class	
Secondary class	
Tertiary class	
Service road	
Minor, unclassified roads	
Paved track	
Unpaved track (gravel)	
Unpaved track (hard and soft materials)	
Unpaved track (soil, grass)	
Path (for non-motorized vehicles)	

Transport

Object	Symbol
Bus station	
Bus stop	
Tram stop	
Parking	
Fuel station	
Lift gate	
Railway, station	
Railway (narrow gauge)	
Funicular	
Railway (preserved)	
Railway crossing	
Airport	

Natural

Object	Symbol
Peak	
Cave	
Viewpoint	
Spring	
Glacier	

Object	Symbol
Wetland, Marsh	
Volcano	<input type="checkbox"/>
Tree	<input type="checkbox"/>

Tourism

Object	Symbol
Information office	<input type="checkbox"/>
Museum	<input type="checkbox"/>
Castle	<input type="checkbox"/>
Ruins	<input type="checkbox"/>
Drinking water	<input type="checkbox"/>
Toilets	<input type="checkbox"/>

Hiking, Cycling, Ski

Object	Symbol
Information board	<input type="checkbox"/>
Guidepost	<input type="checkbox"/>
Shelter	<input type="checkbox"/>
Bycicle rental	<input type="checkbox"/>

Hiking

Hiking path (general)	The color and symbol is influenced by appearance of real path symbol.
Hiking path international	<input type="checkbox"/>
Hiking path national	<input type="checkbox"/>
Hiking path regional	<input type="checkbox"/>
Hiking path local	<input type="checkbox"/>





Hiking SAC

T1 flat terrain	<input type="checkbox"/>
T2 partially steep	<input type="checkbox"/>
T3 ropes or chains	<input type="checkbox"/>
T4 jagged rocks, glaciers	<input type="checkbox"/>
T5 climbing to sec. grade	<input type="checkbox"/>
T6 climbing up to sec. grade	<input type="checkbox"/>





Cycling

Cycle way international/national	<input type="checkbox"/>
Cycle way regional	<input type="checkbox"/>
Cycle way local	<input type="checkbox"/>

Cross country ski

General trail	
Trails for novice	
Intermediate trails	
Advanced trails	




Ski lifts

Cable car	
Chairlift	
Gondola	
T-bar/button lift	

Food, Accommodation






Object	Symbol
Fast food	
Cafe	
Bar, Pub	
Restaurant	
Hotel	
Hostel	
Camp	
Mountain hut	

Sport & Leisure




Object	Symbol
Swimming pool	
Stadium - soccer	
Tennis court	
Playground	

Services, Shops








Object	Symbol
Hospital	
Pharmacy	
Bank	
Post office	
Police	
Post box	
Telephone	
ATM	
Supermarket	
Bakery	

Object	Symbol
Cinema	
Theatre	
Library	
University	
School	

Boundaries

Object	Symbol
National border	
Province, state, territory, region	
National park	

Other

Object	Symbol
Tower, observation	
Communication tower	
Mineshaft	
Watermill	
Windmil	
Wind power	
Bench	

[Legend of Locus Maps symbols](#)

From: <https://docs.locusmap.eu/> - **Locus Map Classic - knowledge base**

Permanent link: https://docs.locusmap.eu/doku.php?id=manual:user_guide:maps_locusmaps:legend&rev=1423137435

Last update: **2015/02/05 11:57**

