

























# Legend of LoMaps symbols

## Traffic, Paths

Object	Symbol
Motorway	
Highway	
Primary class	
Secondary class	
Tertiary class	
Service road	
Minor, unclassified roads	
Paved track	
Unpaved track (gravel)	
Unpaved track (hard and soft materials)	
Unpaved track (soil, grass)	
Path (for non-motorized vehicles)	







## Transport

Object	Symbol
Bus station	
Bus stop	
Tram stop	
Parking	
Fuel station	
Lift gate	
Railway, station	
Railway (narrow gauge)	
Funicular	
Railway (preserved)	
Railway crossing	
Airport	





## Natural Objects

Object	Symbol
Peak	
Cave	
Viewpoint	
Spring	
Glacier	
Wetland, Marsh	
Volcano	
Tree	





## Tourism

Object	Symbol
Information office	
Museum	
Castle	
Ruins	
Drinking water	
Toilets	



## Hiking, Cycling, Ski





Object	Symbol
Information board	
Guidepost	
Shelter	
Bicycle rental	

### Hiking

Hiking path (general)	The color and symbol is influenced by appearance of the real path symbol.
Hiking path international	
Hiking path national	
Hiking path regional	
Hiking path local	

### Hiking SAC





T1 flat terrain	
T2 partially steep	

T3 ropes or chains	
T4 jagged rocks, glaciers	
T5 climbing to sec. grade	
T6 climbing up to sec. grade	


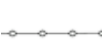


## Cycling

Cycle way international/national	
Cycle way regional	
Cycle way local	

## Cross country skiing

General trail	
Easy trails	
Intermediate trails	
Advanced trails	




## Ski lifts

Cable car	
Chairlift	
Gondola	
T-bar/button lift	








## Food, Accommodation

Object	Symbol
Fast food	
Cafe	
Bar, Pub	
Restaurant	
Hotel	
Hostel	
Camp	
Mountain hut	




## Sport & Leisure

Object	Symbol
Swimming pool	
Soccer stadium	
Tennis court	
Playground	






## Services, Shops



Object	Symbol
Hospital	
Pharmacy	
Bank	
Post office	
Police	
Post box	
Telephone	
ATM	
Supermarket	
Bakery	
Cinema	
Theatre	
Library	
University	
School	

## Boundaries

Object	Symbol
National border	
Province, state, territory, region	
National park	

## Other

Object	Symbol
Observation tower	
Communication tower	
Mineshaft	
Watermill	
Windmill	

Object	Symbol
Wind power	
Bench	

From:

<https://docs.locusmap.eu/> - Locus Map Classic - knowledge base

Permanent link:

[https://docs.locusmap.eu/doku.php?id=manual:user\\_guide:maps\\_locusmaps:legend](https://docs.locusmap.eu/doku.php?id=manual:user_guide:maps_locusmaps:legend)

Last update: **2015/09/09 15:45**

