




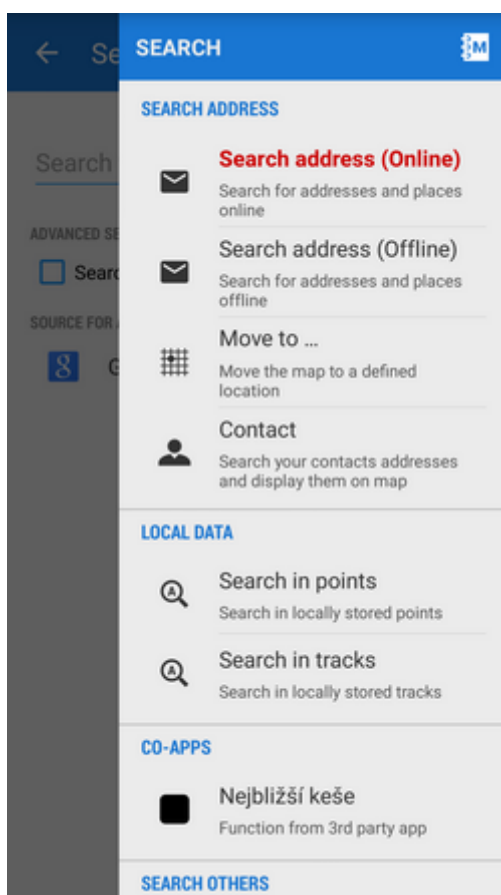
Search



RECONSTRUCTION



Default search in Locus Map is Google powered **online search of addresses**. Nevertheless, Locus offers more searching methods and databases (tap  in the top bar):



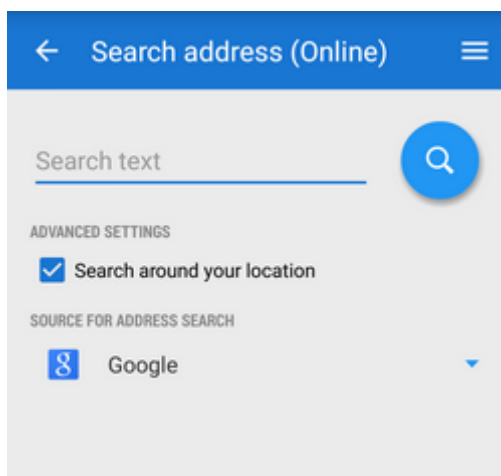
- **Offline addresses** - part of [LoMaps](#)
- **Move to...** - search a defined position (e.g. coordinates, projection...)
- **Contact** - search the phone **contacts' addresses**
- **Search in points** - searching in all locally stored user points of interest
- **Search in tracks** - searching in all locally stored tracks and routes
- **Co-apps search** - search provided by installed 3rd party applications, e.g. Geocaching4Locus
- **Search others** - search in external databases - Wikipedia, What3words, Geonames or GNS

Locus remembers your last used method and offers it directly when you tap Search next time.

Addresses

Online search

Locus uses Android default **Google address search** but also [GraphHopper](#) and [Bing](#) databases are available.



- **Search text** - insert address (or part of an address) here. Then **tap the blue button**.
- **Search around location** - check to optimize the search result according to your location
- **Source for online address search** - select search engine here - *Google, Graphopper, Bing*

Search results are displayed in a list ordered by the distance from your position. **If there is a single result, it is shown directly on map.**



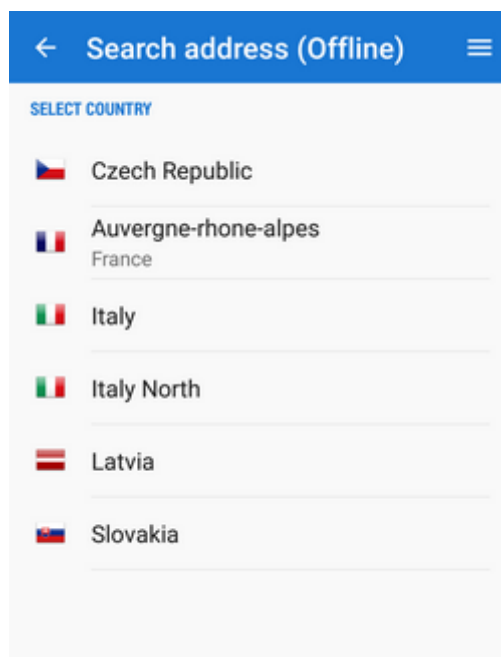
Default online address searching engine can be changed in [Locus settings >>](#)

Offline search

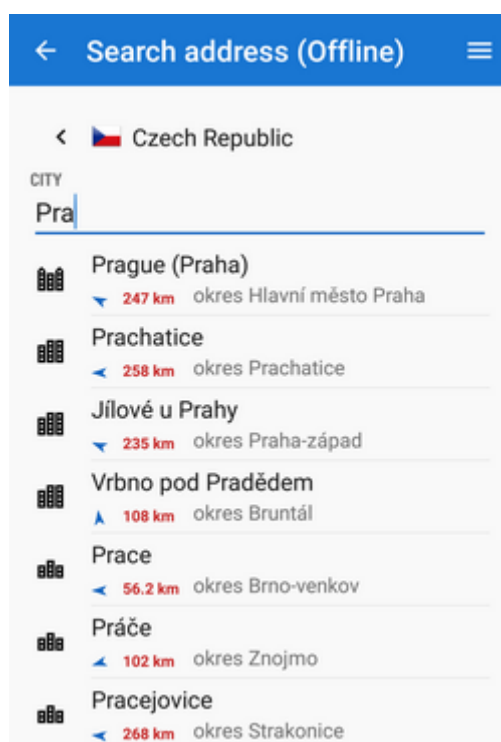


Locus can search offline addresses in downloaded **LoMaps only**(beginning with their 2016/04/01 version). If the offline search list is empty you have no LoMaps downloaded or you have not updated them to 20160401 version - download/update them from [Locus Store](#).

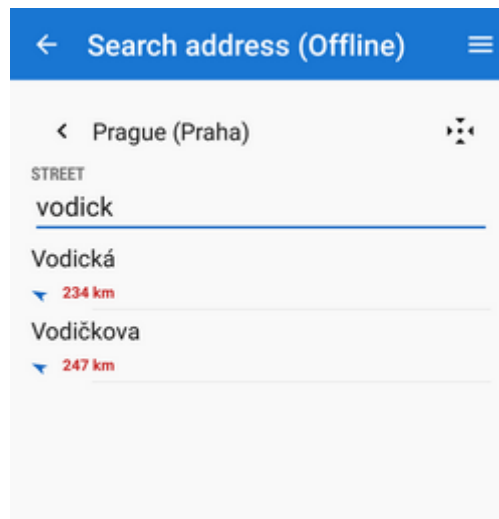
1. select **country** (LoMap)



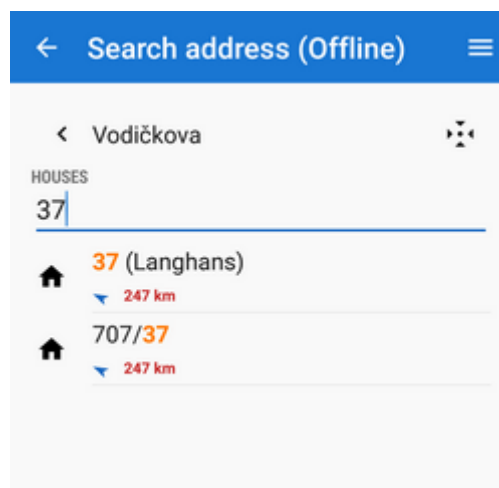
2. start typing name of the **city**, Locus offers results, select the right one.




3. start typing name of the **street**, Locus offers results, select the right one



4. Locus unfolds a list of all **house numbers** available on the street. Either choose the desired number or type numbers to refine the search results



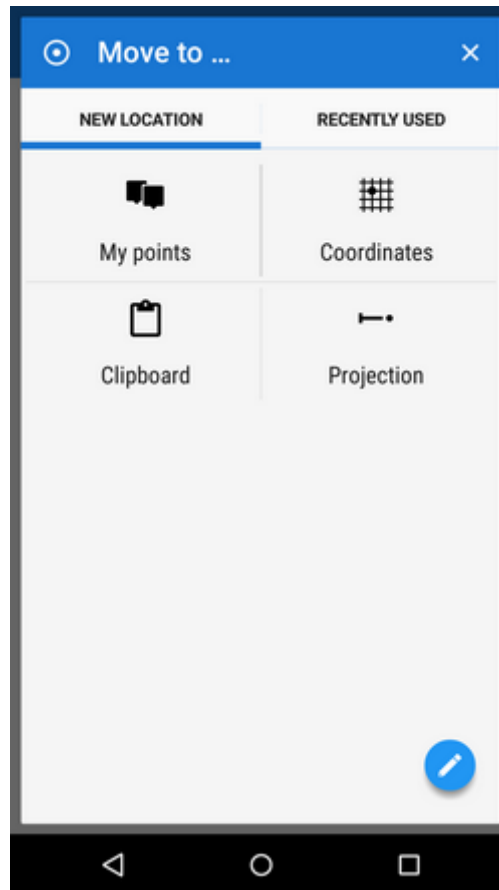
Tapping  displays the selected item on map directly.




Move to ...

This feature shifts your map to a defined position. There are a few options how to define the position, placed in two tabs - *New location* and *Recently used*:

- **New location**



- * *Points* - allows to select a point of interest in the Data manager and center map on its position.
 - *Coordinates* - enter GPS coordinates to center the map on
 - *Projection* - define start point, distance and azimuth of the projected point to center map on
 - *Clipboard* - whether it is an address, a place name or coordinates in your device's clipboard, Locus Map will search it
- **Recently used** - a list of recently used/viewed locations, points, places etc.

Other options of searching a new location can be found under the  button. Here you can set the basic search modules and also use specialized ones - enter coordinates manually or use the [Location selector](#).



Contacts




This option can display addresses of your contacts on a map. Locus Map reads your contact list, filters items with attached addresses and displays them in a table. Select or search which contact to display on a map. In case a contact has two addresses, both are displayed.

Locus Map lists all contacts with addresses, even incomplete (e.g. just town). Such are not suitable for displaying on a map.

This feature requires [Locus Contacts](#) free add-on installed

Search of offline POIs

Using Locus Map may lead to an enormous increase of stored points of interest - geocaches, addresses, tourist places of interest... this search enables to find points in you own storage:

-  **By name** - search in names of stored points of interest
-  **Search full text** - search by a string of characters - may be a slow method if you have a lot of POIs stored. Locus Map searches in all texts associated with the points - names, description, geocaching listings etc.
-  **By coordinates** - searches nearest points to a defined location.

The **results** are sorted by the distance from the user's location in a table similar to Points tab of the Data manager and it is possible to work with it in the same way - select points to display on map, invert selection etc.



This feature does not search the database of LoMaps-dependent points of interest. See more in [LoMaps POI](#) »



Co-apps

Locus Map can cooperate with many **external applications** with their own online/offline databases. Here it is possible to start search in them directly without need to switch the cooperating application directly from the phone/tablet application menu.

A typical example can be search of **nearest geocaches** by the [Geocaching4Locus Add-on](#).

Search others

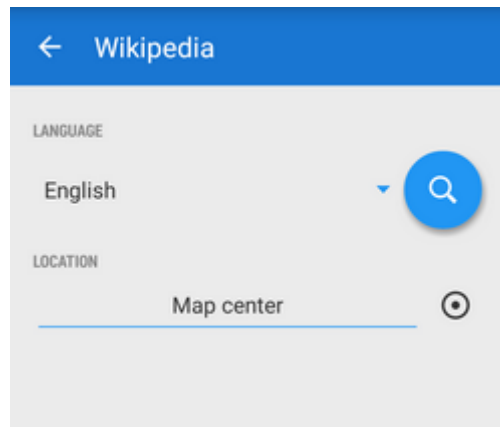
This section covers search in external internet databases **Wikipedia**, **Google Places**, **What3words** and **GeoNames/GNS**.

These searching options are available in Locus Map Pro only.



Wikipedia

Wikipedia is a free-access, free content Internet encyclopedia, supported and hosted by the non-profit Wikimedia Foundation. Those who can access the site and follow its rules can edit most of its articles. Wikipedia is ranked among the ten most popular websites and constitutes the Internet's largest and most popular general reference work.



Locus Map can search in its entries that are **geo-tagged**, i.e. have defined location:

- **Language** - selects language of searched entries
- **Location** - selects location around which the search should be performed. The coordinates can be put in directly or one of methods provided by the [Location selector](#) can be used.
- **Cancel** - aborts action
- **Search** - starts searching online

The results are listed in a table of points. They can be displayed on map or imported for later use. Their details contain **URL** to the related Wikipedia article.



The displayed nor imported Wikipedia points do not contain full article texts, only links for their online display. **Storing Wikipedia articles for their offline use is not possible.**



GeoNames and GNS

Both services contain huge databases of points of interest and interesting places:

- **GeoNames**- geographical database covering all countries and containing over eight million placenames that are available for download free of charge.
- **NGA GEOnet Names Server (GNS)**- the geographic names in this database are provided for the guidance of and use by the Federal Government of United States and for the information of the general public. It contains over 5 million features and 8 million feature names. Databases are updated monthly so the information in it is quite fresh.

Locus Map handles both databases in one dialog:

- **Search** - type a name or keyword of your search
- **offline search** - check this option if you have downloaded some GeoNames or GNS databases to your device. Otherwise Locus Map searches online.

Tip for offline search:



Both sites provide freely downloadable data files that can be extracted into the *Locus/data/geonames* directory. The files appear in the GeoNames search dialog afterwards. Select and search 100% offline.

From:
<https://docs.locusmap.eu/> - Locus Map Classic - knowledge base

Permanent link:
https://docs.locusmap.eu/doku.php?id=manual:user_guide:functions:search&rev=1536845775

Last update: 2018/09/13 15:36

