



How to place a point of interest on the map?

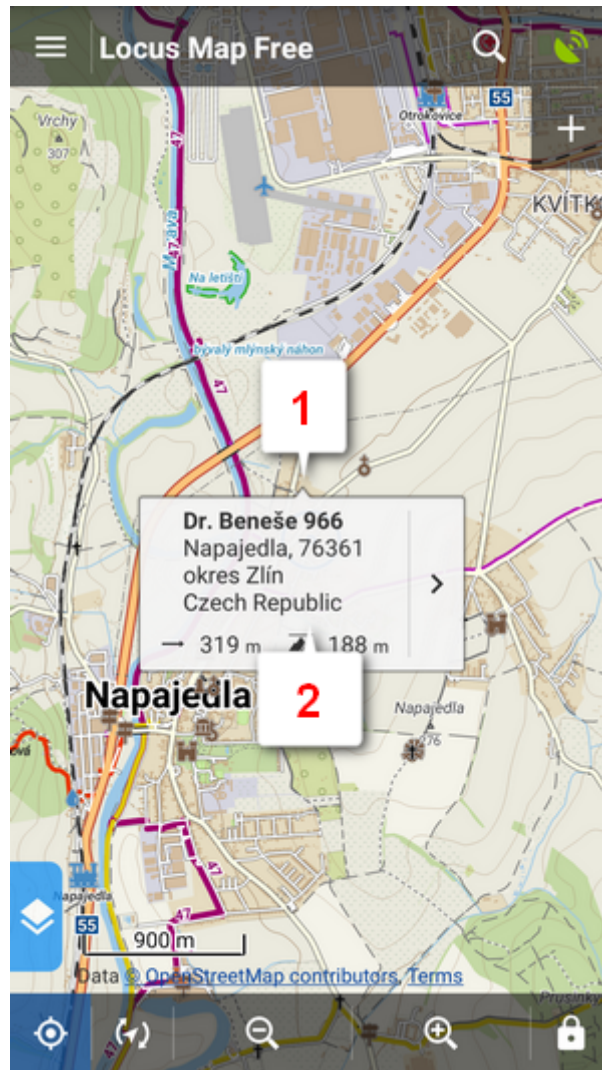
BTW, what is a point of interest, a.k.a. POI?




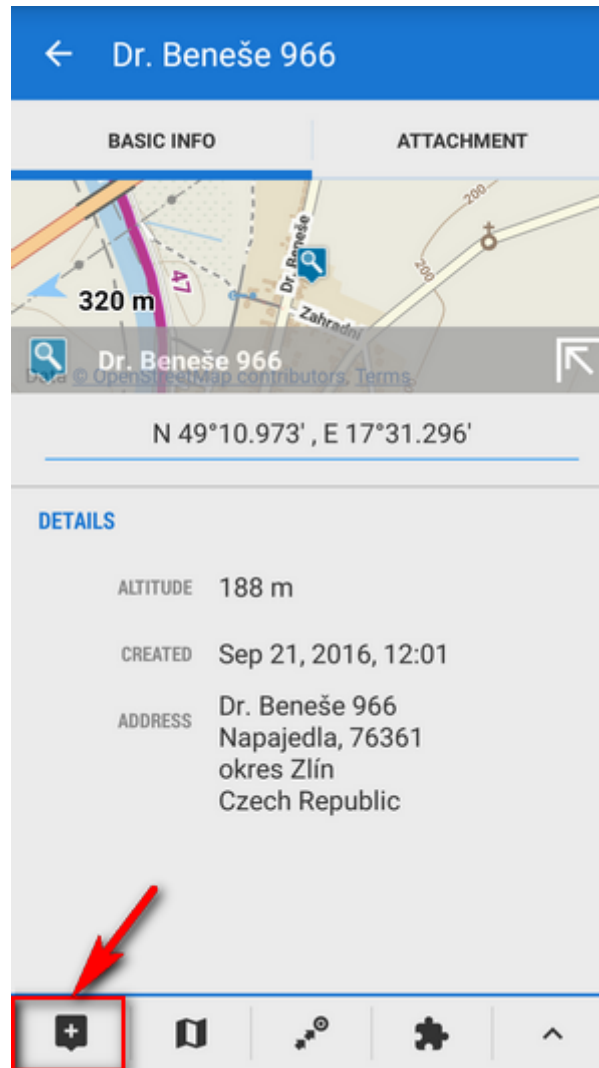
POIs are places on the map that carry some more information you are interested in. **Just tap them.** Usually they describe things like **monuments, theaters, museums, pubs, hotels** etc.

Locus Map allows you to place **your own POI** to mark anything you like on your trip, to show your friends your address on holidays or to let yourself navigate to it. It's simple:

- **1.** touch the screen on the place you'd like to save and hold a sec. A small frame with address appears. **2.** tap it once more to open the POI detail window.



- tap  in the left lower corner.




- edit name of your point or just leave what is in the place of name and tap **Save**.

The screenshot shows the 'Edit' screen for a point of interest. At the top right, there is a 'SAVE' button with a checkmark icon, circled in red. Below the title bar are two tabs: 'BASIC INFO' (selected) and 'ATTACHMENT'. The form contains several fields, each with a red asterisk indicating it is required:

- ICON & NAME:** A dropdown menu showing 'Dr. Beneše 966'.
- FOLDER:** A dropdown menu showing 'various' with a count of '0 / 31'.
- LOCATION:** A text field showing coordinates 'N 49°10.973', E 17°31.296' and a location icon.
- DESCRIPTION:** A text field with the placeholder 'Description'.
- ELEVATION:** A text field showing '188.087' with a unit selector 'm' and a 'GET' button.
- ADDRESS:** A section with three sub-fields:
 - STREET:** A text field showing 'Dr. Beneše 966'.
 - CITY:** An empty text field.

A red arrow points to the asterisk on the 'STREET' field.

* all these items can be edited

POIs are listed in the  Data manager Points tab right next to your tracks.



The screenshot shows the 'Data' screen with a blue header and a list of POI categories. The 'POINTS' tab is selected and highlighted with a red box. The list includes:

Category	Count
caches	0 / 409
castles	0 / 8
photos	0 / 10
various	0 / 31



More about **Points** in Locus Map can be found [here >>](#)

From:

<https://docs.locusmap.eu/> - **Locus Map Classic - knowledge base**

Permanent link:

<https://docs.locusmap.eu/doku.php?id=manual:basics:poisplace&rev=1474454149>

Last update: **2016/09/21 12:35**

