



# How to place a point of interest on the map?

## BTW, what is a point of interest, a.k.a. POI?




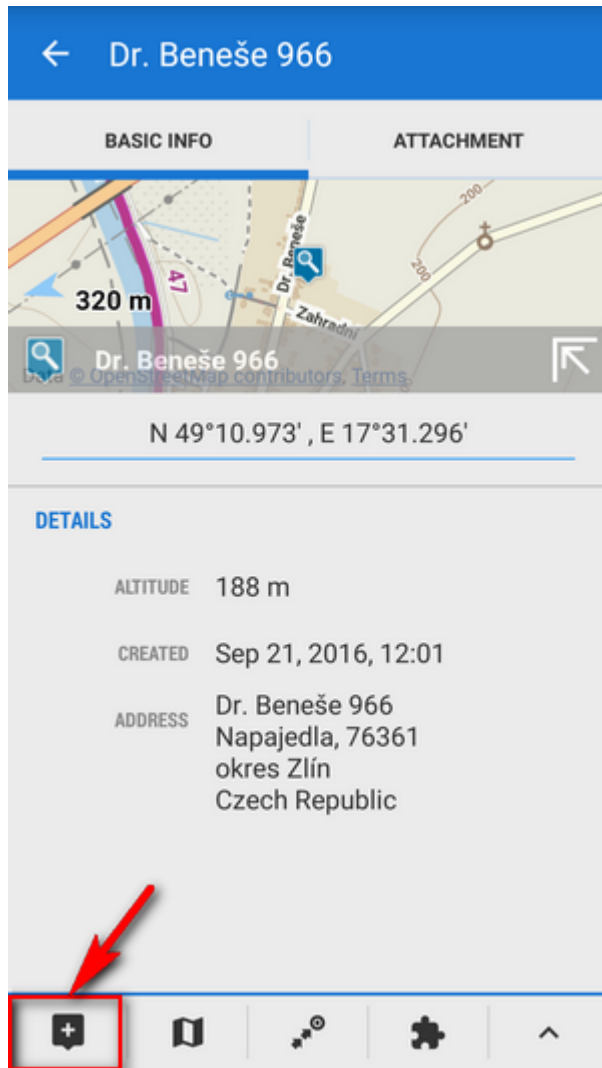
POIs are places on the map that carry some more information you are interested in. **Just tap them.** Usually they describe things like **monuments, theaters, museums, pubs, hotels** etc.

**Locus Map** allows you to place **your own POI** to mark anything you like on your trip, to show your friends your address on holidays or to let yourself navigate to it. It's simple:

- touch the screen on the place you'd like to save and hold a sec. A small frame with address appears. Tap it once more to open the POI detail window.




- tap  in the left lower corner.





- edit name of your point or just leave what is in the place of name and tap **Save**.

**Edit** ✓ SAVE ⋮

**BASIC INFO** **ATTACHMENT**

ICON & NAME  
 Dr. Beneše 966 \*

FOLDER  
 various \* 0 / 31

LOCATION  
N 49°10.973' , E 17°31.296' \* 


DESCRIPTION  
Description \*

ELEVATION  
188.087 \* m GET





**ADDRESS**

STREET  
Dr. Beneše 966 \* \*

CITY

POIs are listed in the  Data manager Points tab right next to your tracks.

← **Data** ⋮

POINTS	TRACKS	ITEMS
 caches	0 / 409	⋮
 castles	0 / 8	⋮
 photos	0 / 10	⋮
 various	0 / 31	⋮

From:

<https://docs.locusmap.eu/> - **Locus Map Classic - knowledge base**

Permanent link:

<https://docs.locusmap.eu/doku.php?id=manual:basics:poisplace&rev=1429705792>

Last update: **2015/04/22 14:29**

