



## How to place a point of interest on the map?

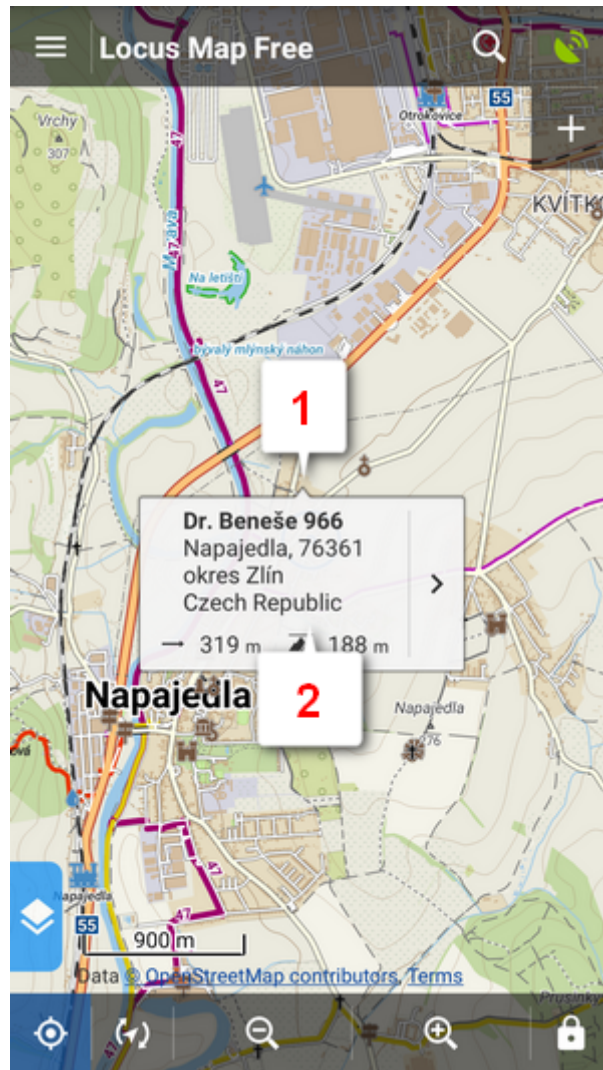
### BTW, what is a point of interest, a.k.a. POI?




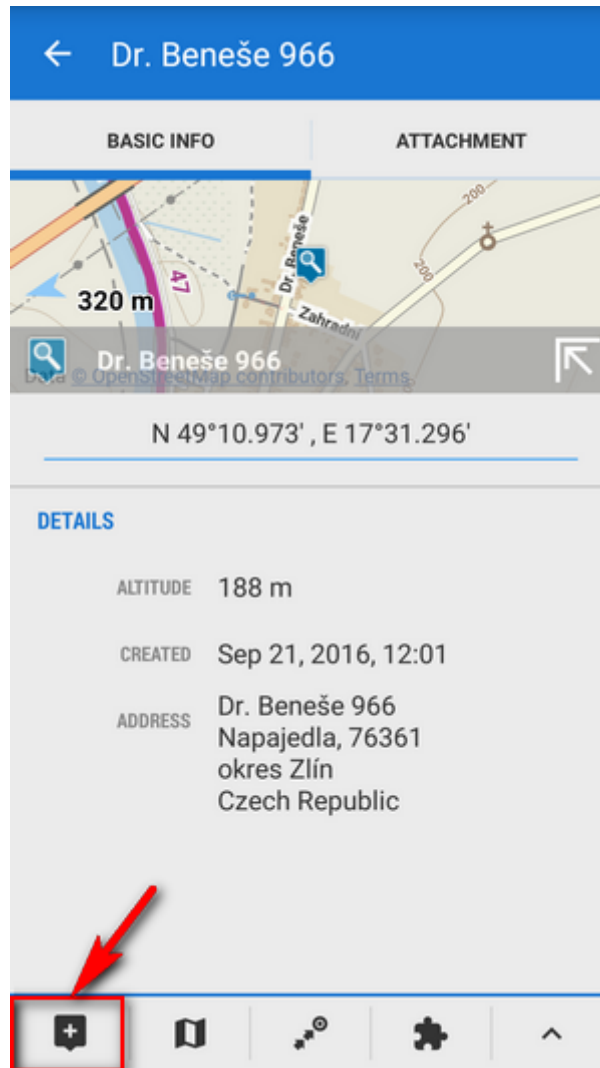
POIs are places on the map that carry some more information you are interested in. **Just tap them.** Usually they describe things like **monuments, theaters, museums, pubs, hotels** etc.

**Locus Map** allows you to place **your own POI** to mark anything you like on your trip, to show your friends your address on holidays or to let yourself navigate to it. It's simple:

- **1.** touch the screen on the place you'd like to save and hold a sec. A small frame with address appears. **2.** tap it once more to open the POI detail window.



- tap  in the left lower corner.



- edit name of your point or just leave what is in the place of name and tap **Save**.

**Edit** ✓ **SAVE** ⋮

**BASIC INFO** | **ATTACHMENT**

**ICON & NAME**  
 \*

**FOLDER**  
 \* 0 / 31

**LOCATION**  
 \*

**DESCRIPTION**  
 \*

**ELEVATION**  
 \* **GET**

**ADDRESS**

**STREET**  
 \* \*

**CITY**

\*all these items can be edited

POIs are listed in the Points manager.

← Data ⋮		
POINTS	TRACKS	ITEMS
caches	0 / 409	⋮
castles	0 / 8	⋮
photos	0 / 10	⋮
various	0 / 31	⋮



More about **Points** in Locus Map can be found [here >>](#)

From:

<https://docs.locusmap.eu/> - **Locus Map Classic - knowledge base**

Permanent link:

<https://docs.locusmap.eu/doku.php?id=manual:basics:poisplace>

Last update: **2020/10/02 16:09**

