

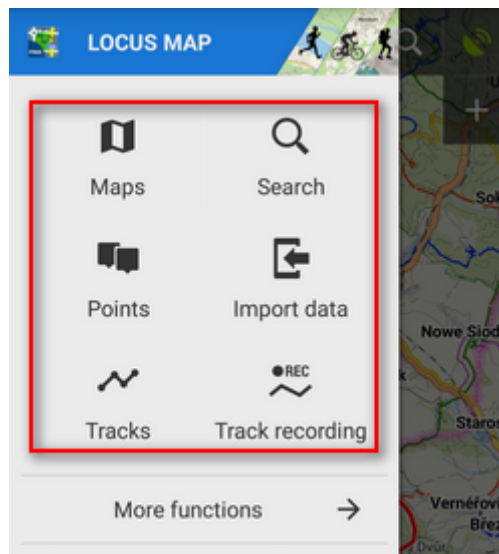


Main Menu and its Settings

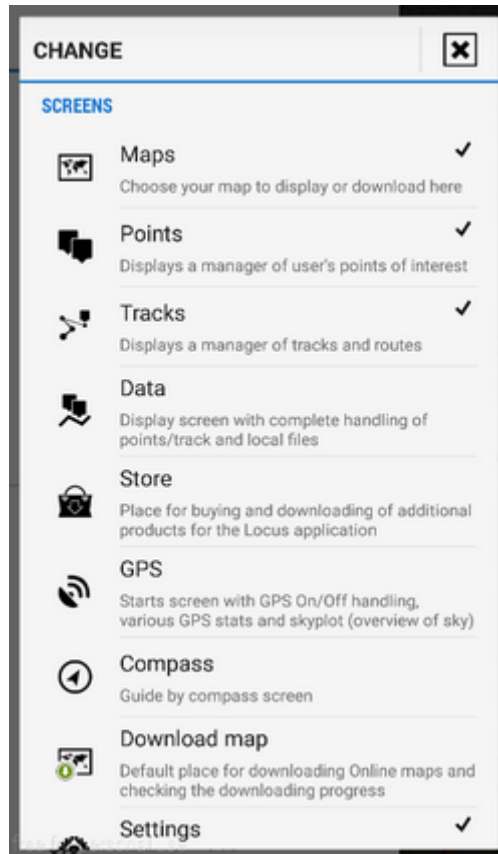
Main Menu

The first six buttons of Locus Map's main menu can be set according to your needs (similarly to the [Functions Panels](#)):

- open the Main menu
- long tap any of the first six main buttons





- select another function from the portfolio and tap it

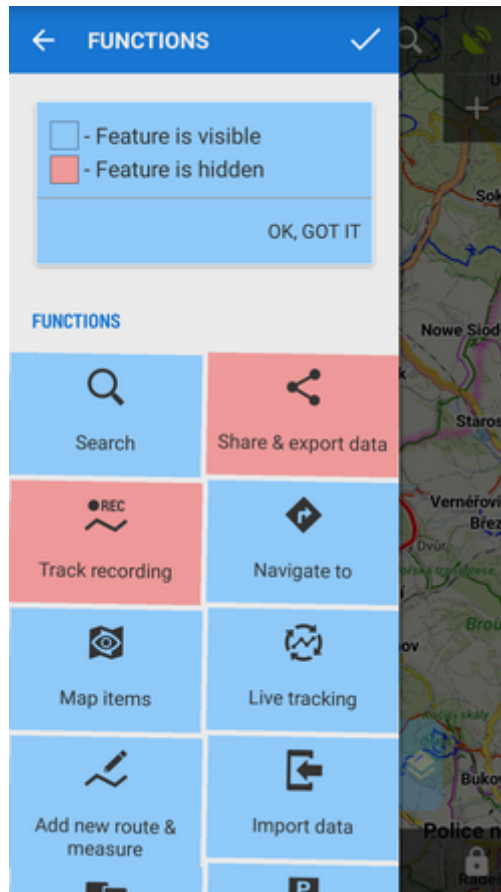


- the button shortcut has been changed

Menu > More functions

Another part of the Main Menu can be displayed by the **More functions**  button. By default, this section contains **all features and functions** Locus Map provides which can be a bit too complex for somebody - it is possible to activate only those buttons of features you are going to use and others deactivate. It's simple:

- tap  button in the upper bar
- active buttons are blue - by tapping you can deactivate them - they turn red

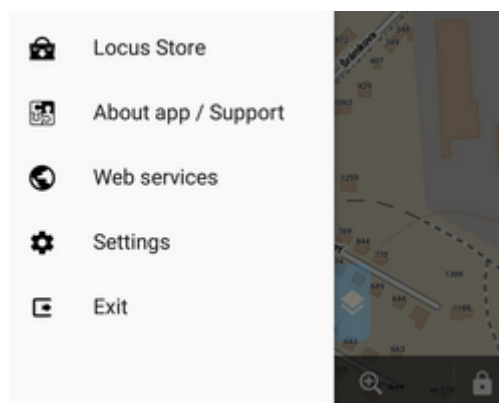


- confirm by ✓ button
- the red-highlighted buttons disappeared from the menu > more functions

The settings can be changed any time - turn the red buttons into blue and activate them back.

Locus Store

This link leads to [Locus Store](#) where you can download maps, graphics and additional features. The button is not editable.



Web services

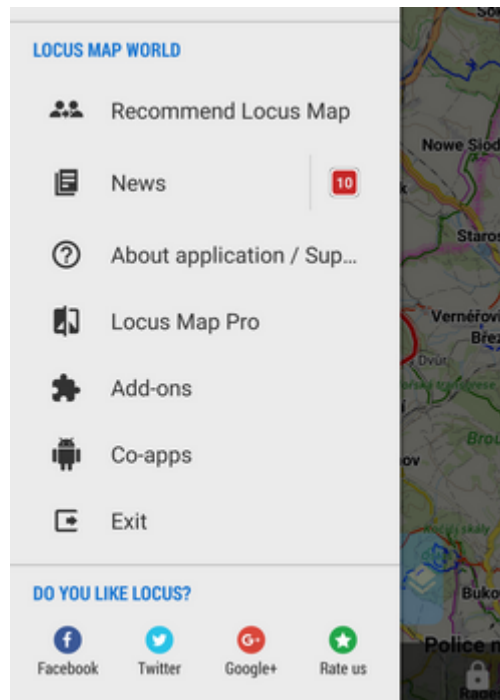
This button leads to third-party **Web services** linked to Locus, providing additional content - GPSies.com, Vylety.zabava.cz, ikiMap and Trail.pl.

Settings

Link to all Locus Map settings:

- [Display](#)
- [Maps](#)
- [Track recording](#)
- [Navigation](#)
- [Guidance](#)
- [GPS and location](#)
- [Sensors](#)
- [Geocaching](#)
- [Language & Units](#)
- [Miscellaneous](#)

Locus World



This part contains links to various areas connected with Locus regarding promotion, support, general information etc.:

- **Recommend Locus Map** - if you like Locus Map, tell your friends about it here and get some LoCoins as reward
- **News** - RSS-fed screen with latest news from Locus Map blog
- **About application/Support** - app credentials, changelog, support links etc.

- **Addons** - a list of all available add-ons cooperating with Locus Map. Checked addons are actually installed on your device.
- **Co-apps** - a list of all available cooperating third party applications. Checked co-apps are actually installed on your device.
- **Exit** - turns Locus Map off. Not visible when fullscreen mode is off.

The last part of the menu is **Do you like Locus** section where you can recommend Locus on your **social networks** or rate it on Google Play.

From:
<http://docs.locusmap.eu/> - **Locus Map Classic - knowledge base**

Permanent link:
http://docs.locusmap.eu/doku.php?id=manual:user_guide:settings:mainmenu&rev=1455621653

Last update: **2016/02/16 11:20**

