

Points & Tracks

Menu > Settings > Maps > Points & Tracks

POINTS

Tap on point

Sets default action after tapping a point on the map:

- *Popup* - a small information label popping right above the point, [more info here >>](#)
- *Screen* - whole screen window with all information you need, [more info here >>](#)

Points popup content

Sets the behavior and content of the point information window.

Basic setting:

- *Never* - points window appears only after tapping the point
- *On hover* - points window appears when the map is shifted over the point with the center cross
- *Always* - always visible point labels

Basic setting also switches *altitude value display* on/off.

Available context menu items:

- *Navigate to, Guide to, Compass, Edit, Hide, Delete*

Geocaching items:

- *Hint, Load all waypoints, Log your visit*

New point default location

When creating a new user point on map, use one of following default methods of location:

- *GPS fixed position* - creates point on actual GPS position of the user
- *Map screen center* - creates a new point at actual position of the cursor in the middle of the map screen

Map icons size

Sets size of icons on the map from 50 to 300% of a normal size.

TRACKS

Tap on track

Sets default action after tapping a track:

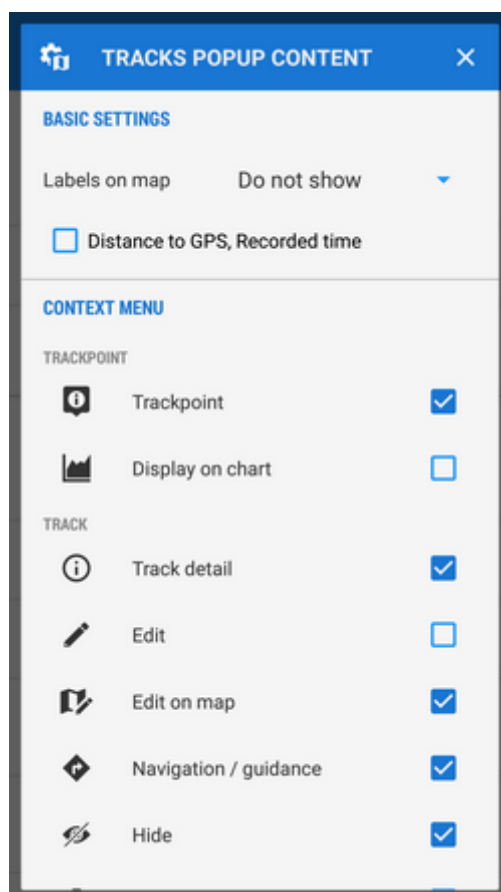
- *Popup* - a small information label popping right above the track, [more info here >>](#)
- *Screen* - whole screen window with all information about the track, [more info here >>](#)
- *Edit mode* - a small label plus bottombar with editing options

Track pop-up content

Sets a label at a track starting point:

- *Do not show* - starting point is without label
- *Simple* - label shows only date/time of start
- *Complex* - label shows date/time of start, distance passed, total positive and negative elevation

And available items in the track popup window - *trackpoint No.*, *display on chart*, *track detail*, *edit*, *edit on map*, *navigation/guidance*, *hide and delete*




Track icons

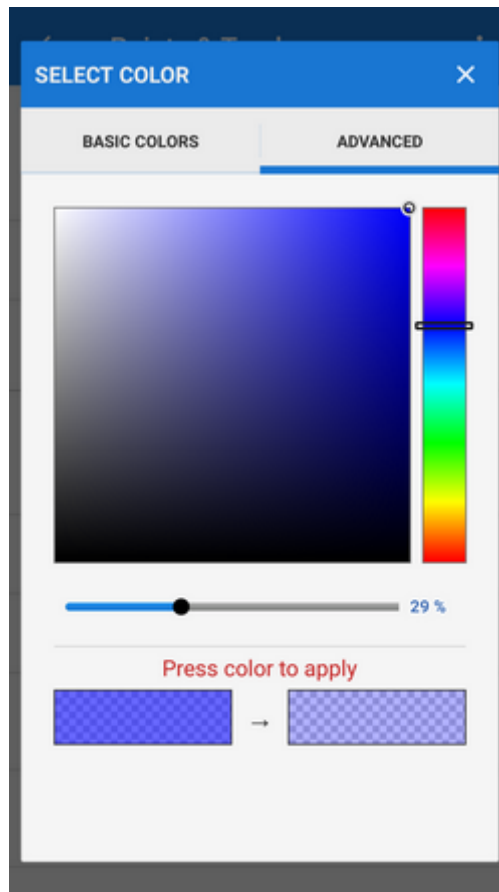
Defines start/stop icons of visible tracks:

- *No symbol*
- *Dot*
- *Icon*

Track color and transparency

Basic setting of color and transparency of all tracks and routes **globally** for the whole app. There are two color selection modes - **basic** and **advanced**.





Track width

Basic setting of width of all tracks and routes in pixels **globally** for the whole app.

From:
<https://docs.locusmap.eu/> - Locus Map Classic - knowledge base

Permanent link:
https://docs.locusmap.eu/doku.php?id=manual:user_guide:maps_settings:obj_feat

Last update: **2022/04/08 14:51**

